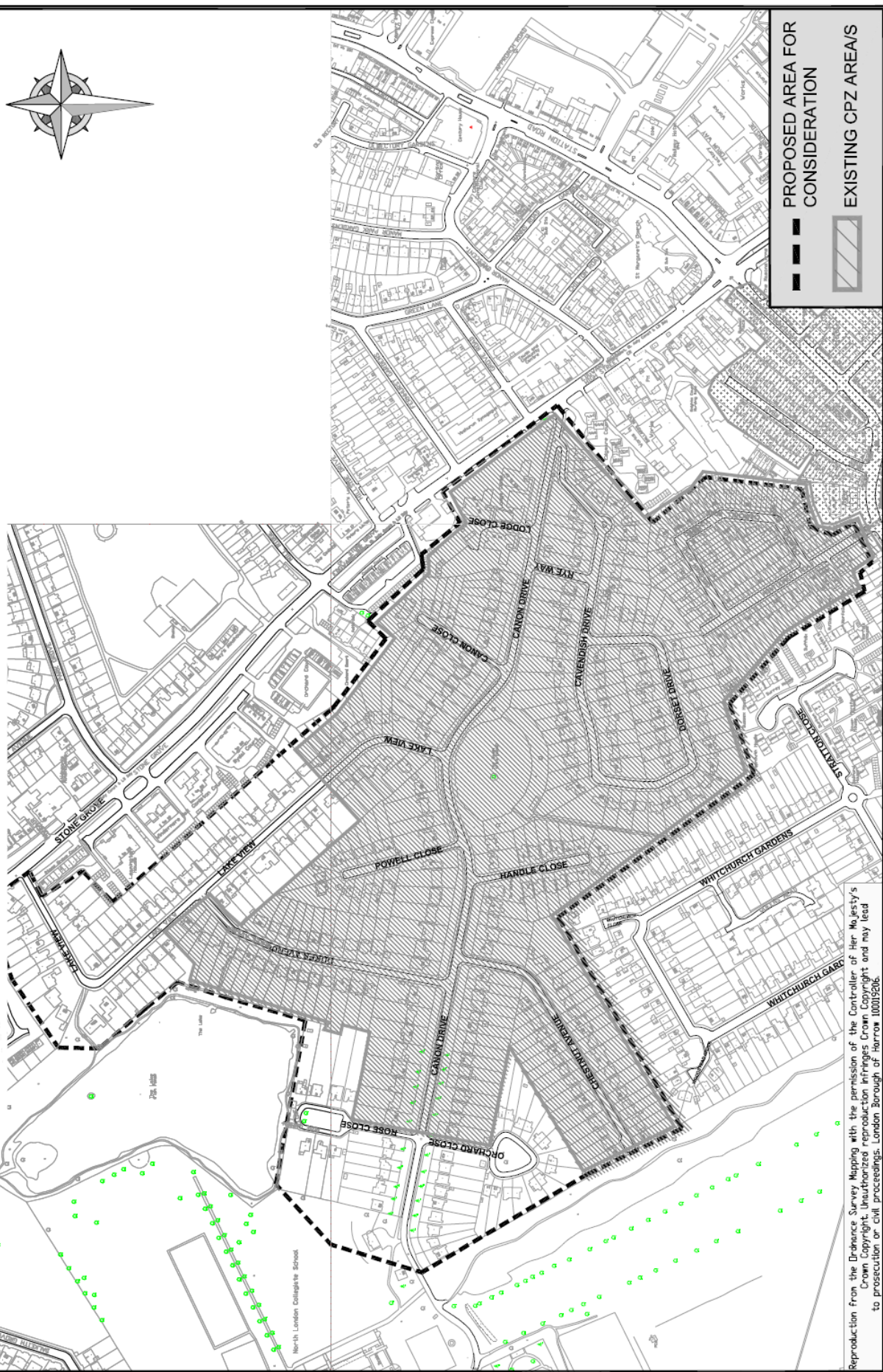
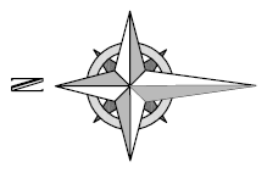




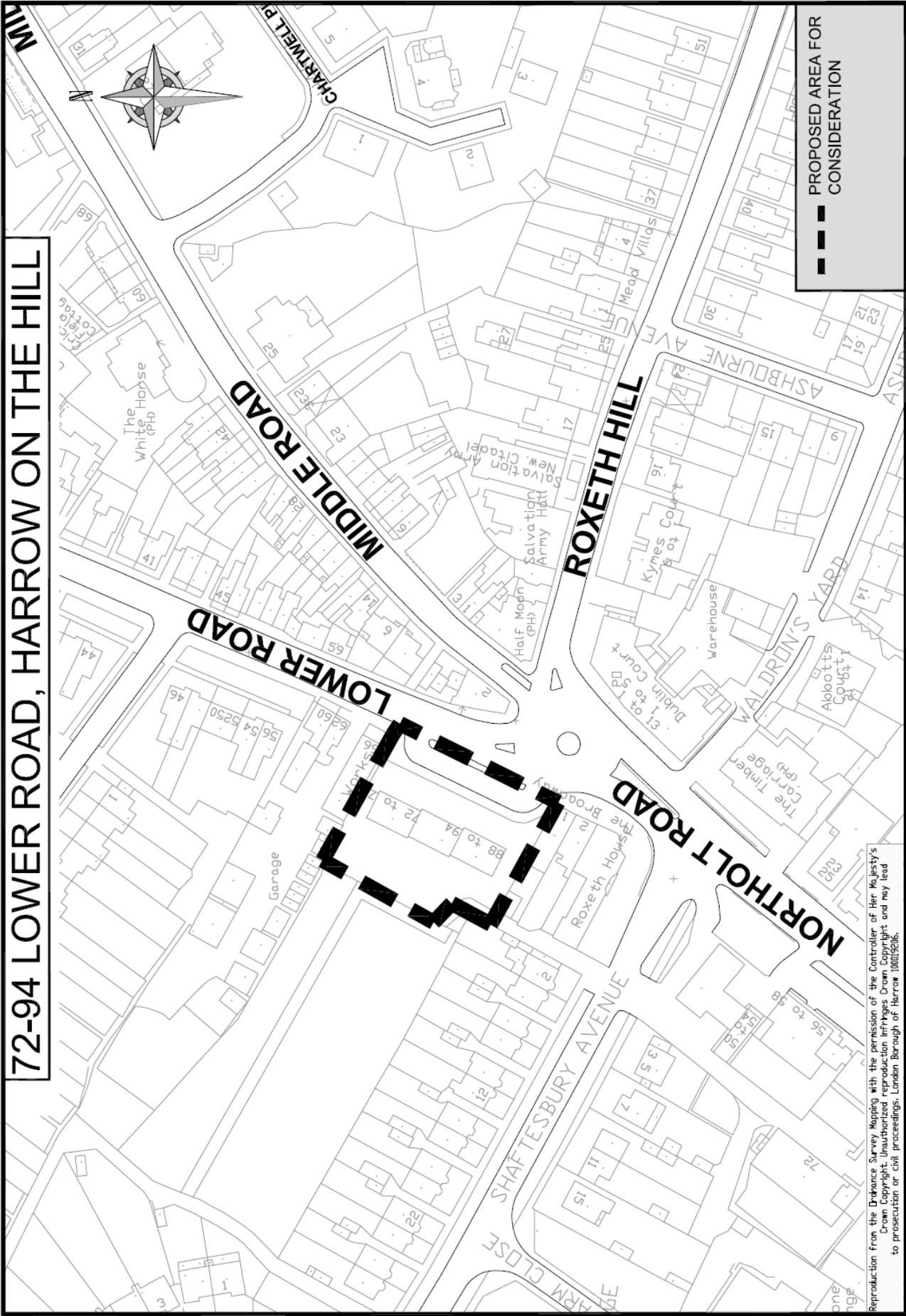
# CPZ ZONE TB, CANONS- AREA REVIEW



- PROPOSED AREA FOR CONSIDERATION
- EXISTING CPZ AREAS

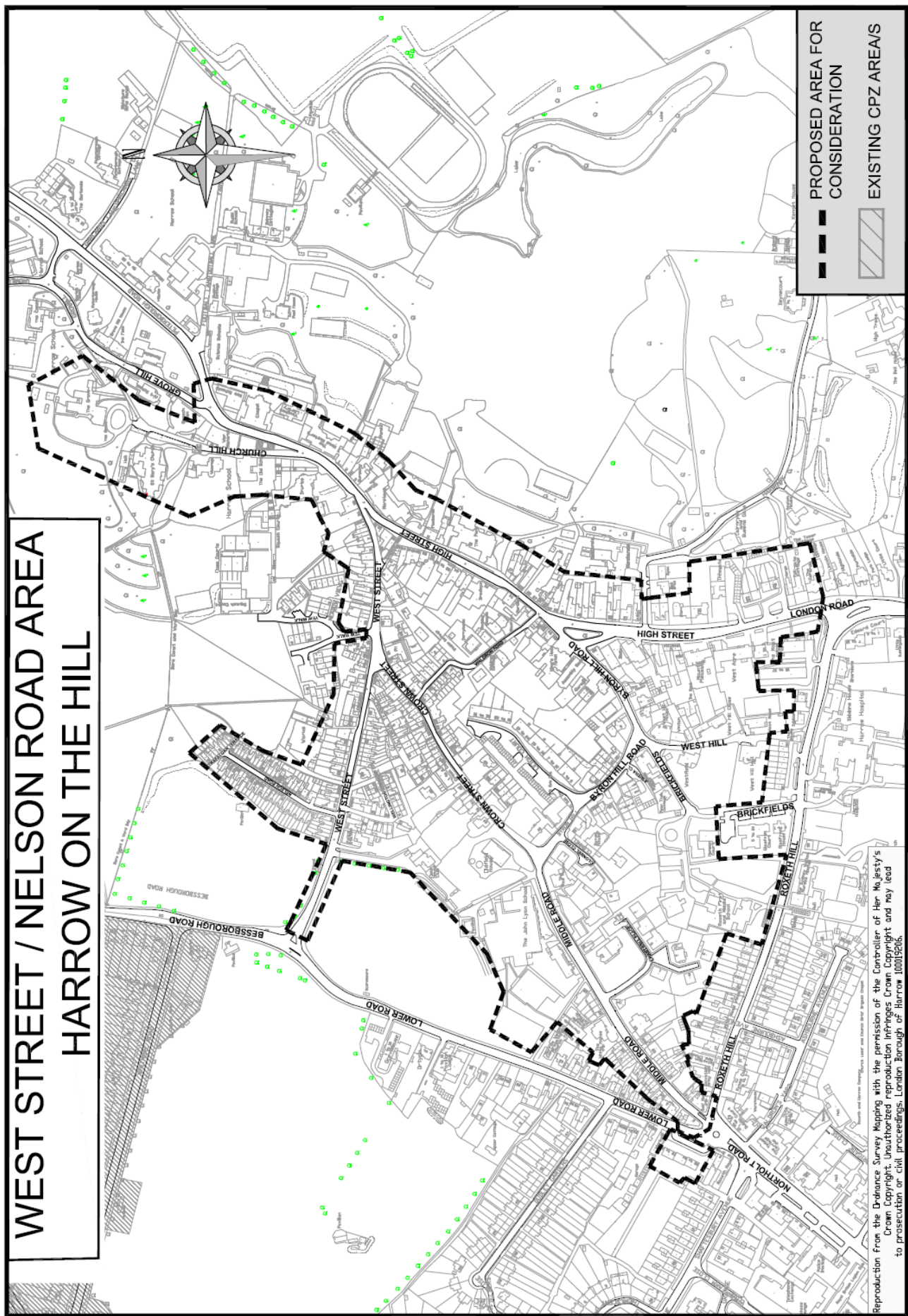
Reproduction from the Ordnance Survey Mapping with the permission of the Controller of Her Majesty's Stationery Office. Copyright, unauthorized reproduction in any form is prohibited and may lead to prosecution or civil proceedings. London Borough of Harrow 100015206.

# 72-94 LOWER ROAD, HARROW ON THE HILL



Reproduction from the Ordnance Survey Mapping with the permission of the Controller of Her Majesty's Stationery Office. Crown Copyright. Unauthorized reproduction infringes Crown Copyright and may lead to prosecution or civil proceedings. London Borough of Harrow (00052926).

# WEST STREET / NELSON ROAD AREA HARROW ON THE HILL

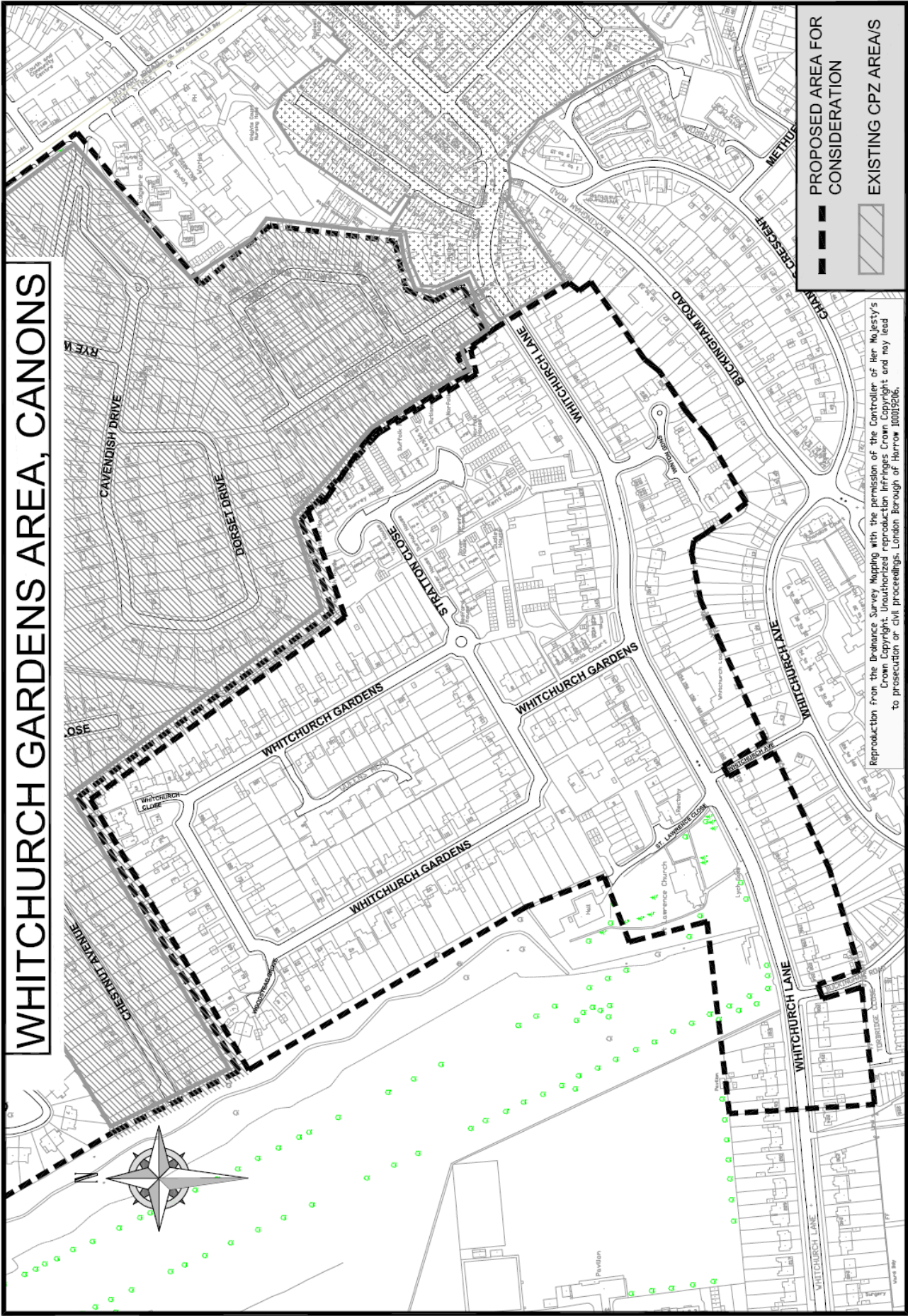


**PROPOSED AREA FOR CONSIDERATION**

**EXISTING CPZ AREAS**

Reproduction from the Ordnance Survey Mapping with the permission of the Controller of Her Majesty's Stationery Office. Crown Copyright. Unauthorized reproduction infringes Crown Copyright and may lead to prosecution or civil proceedings. London Borough of Harrow 100015206.

# WHITCHURCH GARDENS AREA, CANONS



Reproduction from the Drainage Survey Mapping with the permission of the Controller of Her Majesty's Crown Copyright. Unauthorized reproduction infringes Crown Copyright and may lead to prosecution or civil proceedings. London Borough of Harrow 100019206.